

Hulmeville 7



Map Notes

Main St - 600 block to southeast borough line

Disclaimer

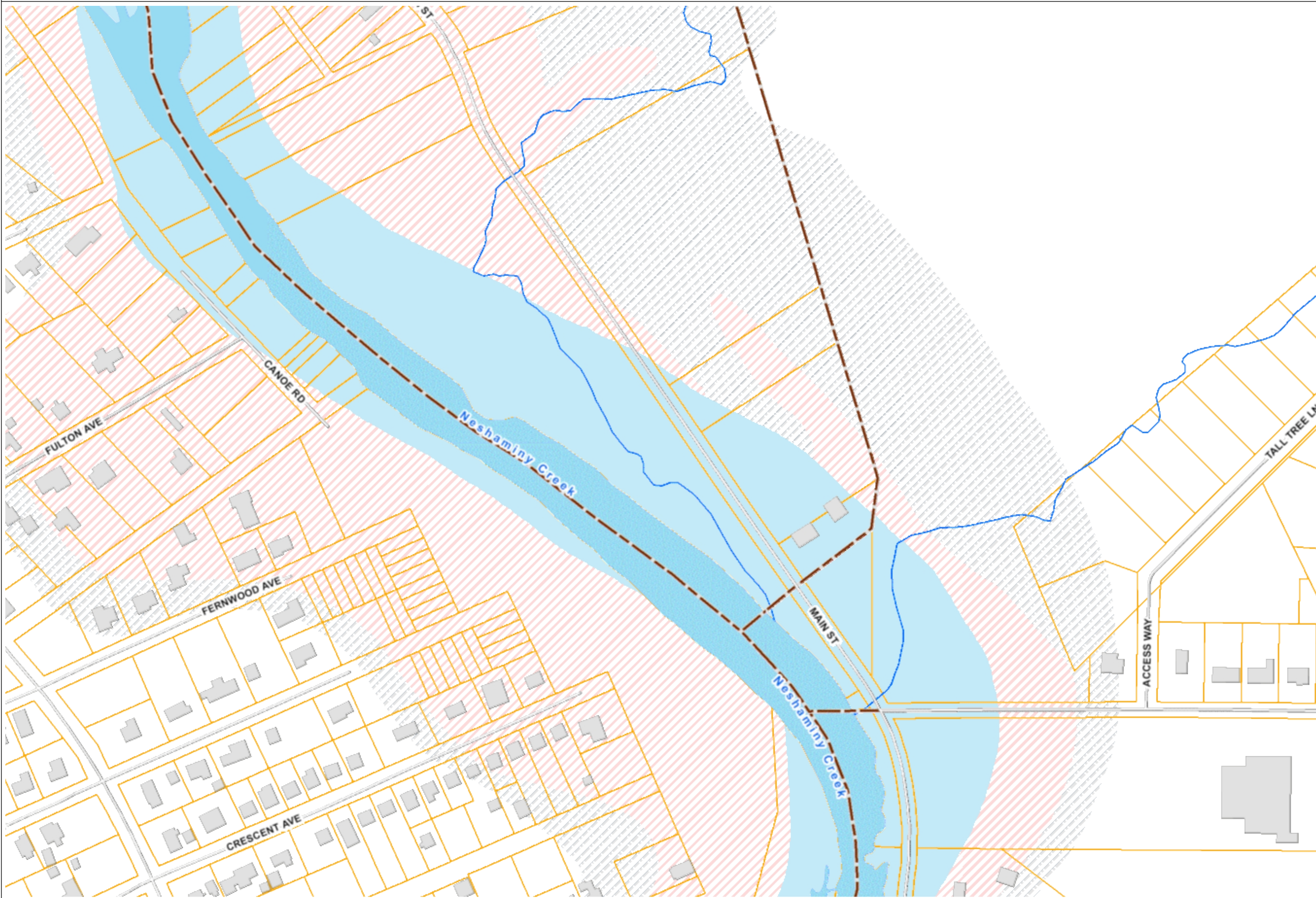
The information contained in this map has been generated and provided by FEMA (Federal Emergency Management Agency) in conjunction with the National Flood Insurance Program. The Bucks County Planning Commission and the County of Bucks make no representation or guarantee as to the



110 55 0 110 Feet

A scale bar with markings at 110, 55, 0, and 110 feet.





Map Created: 8/6/2012



Hulmeville 7

Legend

Points of Interest

-  Municipal Building
-  Schools
-  Golf Course
-  Library
- Place Names

Roads

Major Roads 600 - 9600

-  Interstate
-  Turnpike
-  US Highway
-  State Highway
-  Ramp
-  Streets

Municipalities



-  Municipality

Rail Line



-  Rail Line

Hydrology

Water Body

-  Water Areas
-  Streams

Parklands


-  Parkland
-  Parkland Border

Parcel Annotation


Parcel Number Annotation

Parcel Dimension Annotation

Buildings





-  Buildings

Parcels

-  Parcels

Current FEMA Floodplains

FLD_ZONE, FLOODWAY

-  0.2 PCT ANNUAL CHANCE FLOOD
-  A,
-  AE,
-  AE, FLOODWAY